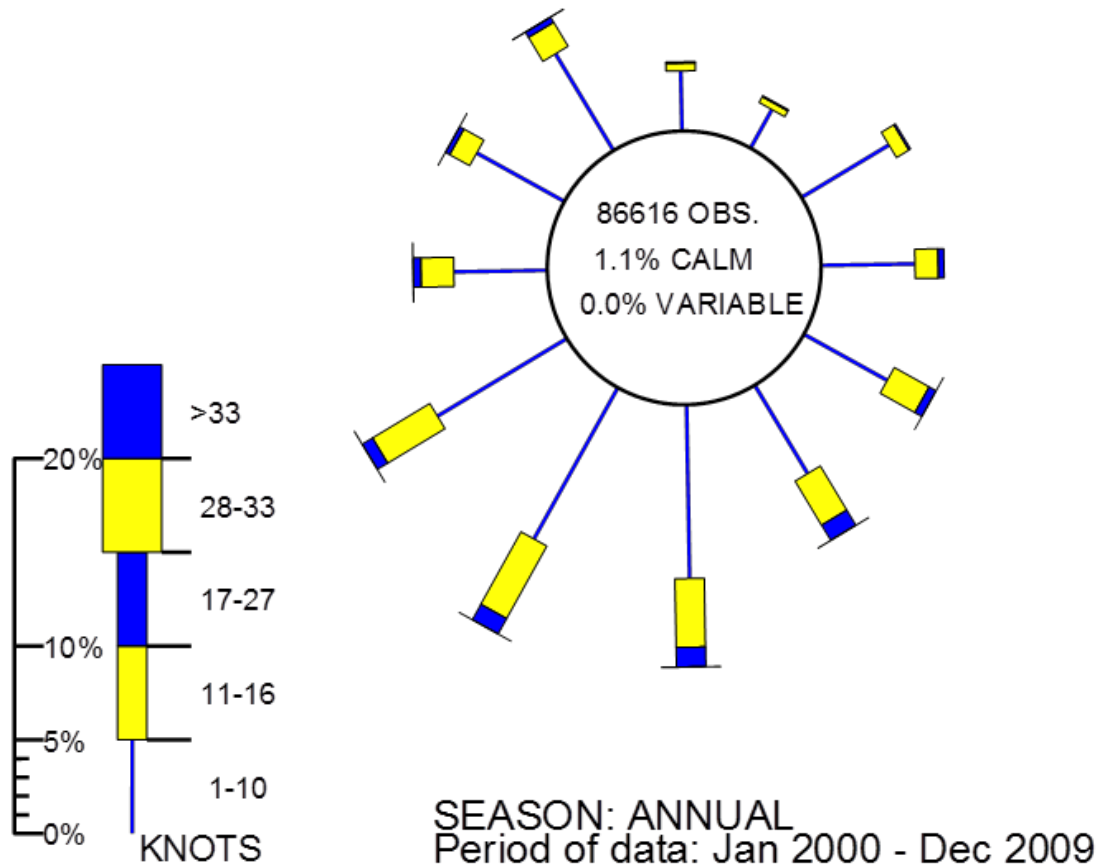


WIND ROSE FOR BELFAST (ALDERGROVE)

N.G.R: 3145E 3809N

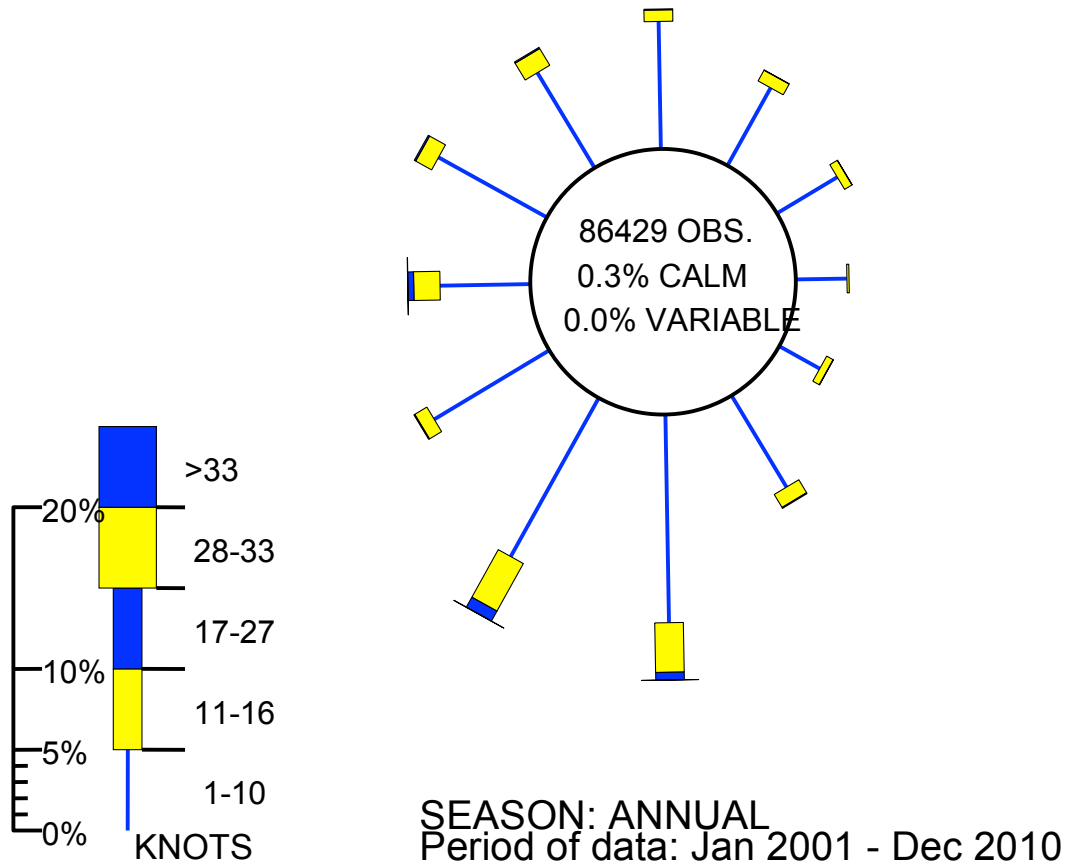
ALTITUDE: 63 metres a.m.s.l.



WIND ROSE FOR BIRMINGHAM (COLESHILL)

N.G.R: 4211E 2869N

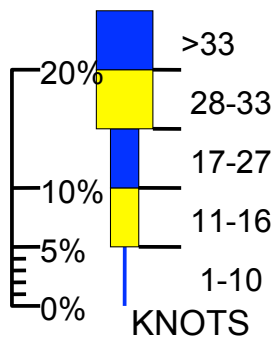
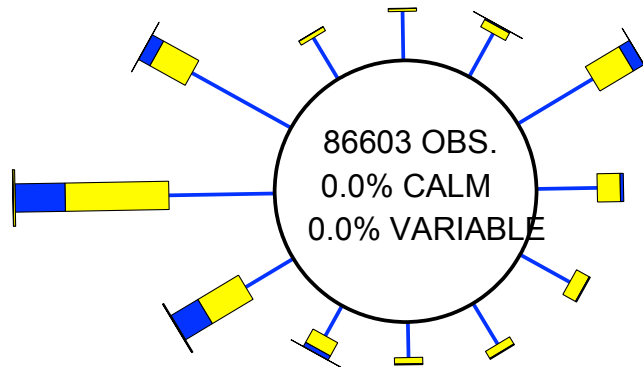
ALTITUDE: 96 metres a.m.s.l.



WIND ROSE FOR CARDIFF (ST ATHAN)

N.G.R: 2998E 1683N

ALTITUDE: 49 metres a.m.s.l.

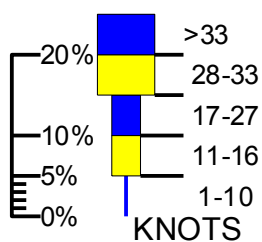
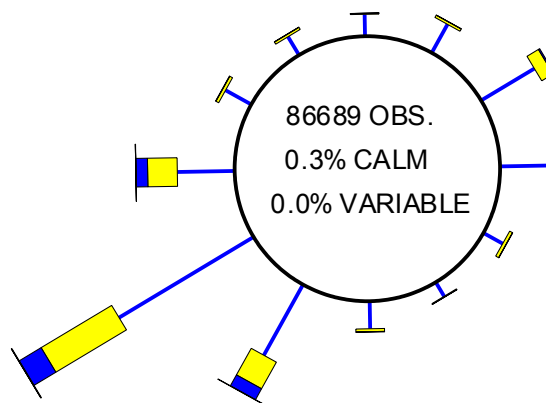


SEASON: ANNUAL
Period of data: Jan 2002 - Dec 2011

WIND ROSE FOR EDINBURGH, GOGARBANK

N.G.R: 3161E 6714N

ALTITUDE: 57 metres a.m.s.l.

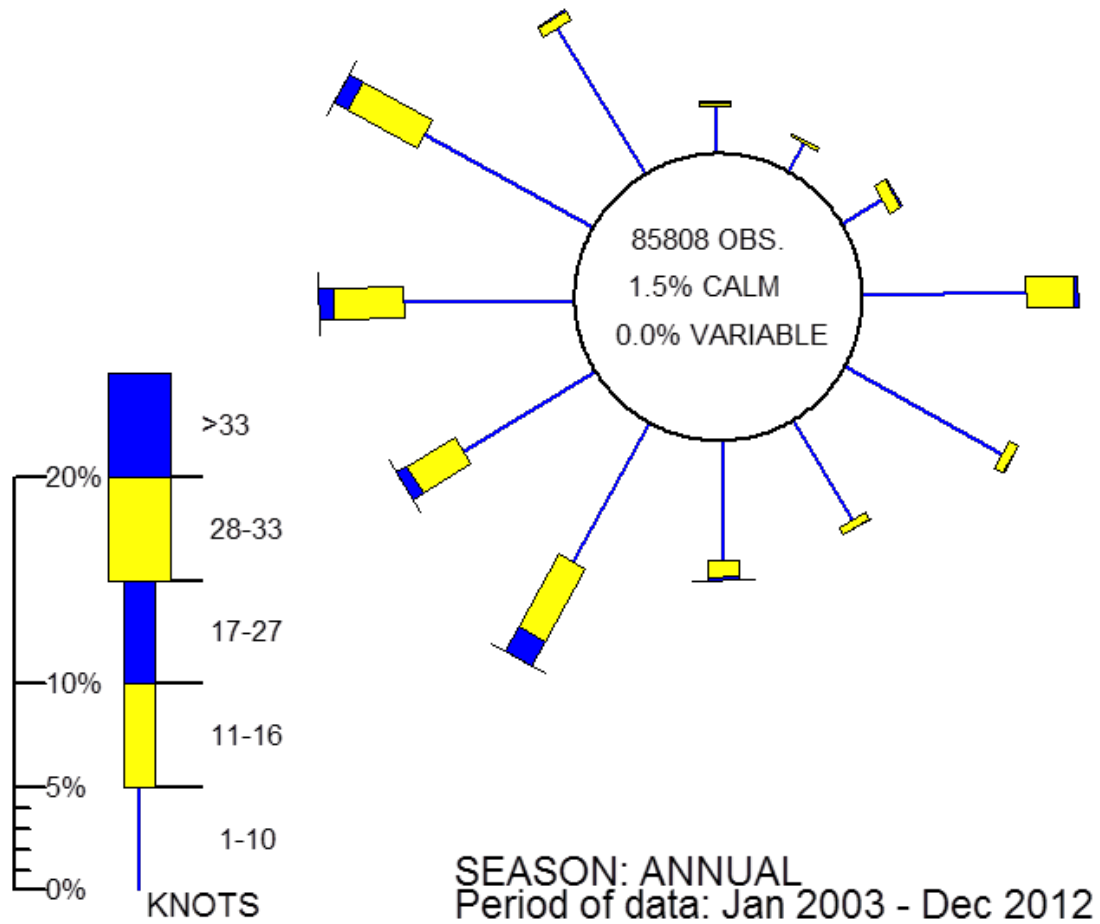


SEASON: ANNUAL
Period of data: Jan 2002 - Dec 2011

WIND ROSE FOR GLASGOW, BISHOPTON

N.G.R: 2417E 6710N

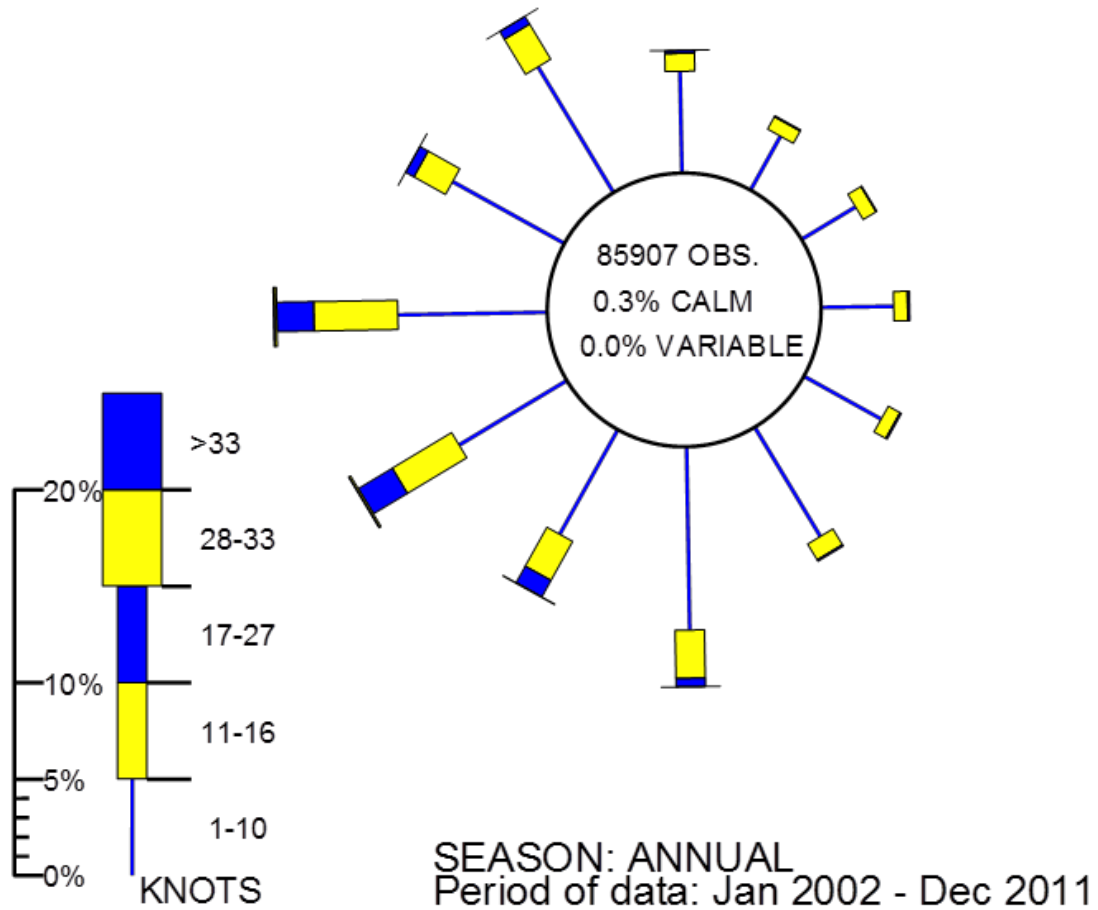
ALTITUDE: 59 metres a.m.s.l.



WIND ROSE FOR LEEDS (CHURCH FENTON)

N.G.R: 4528E 4380N

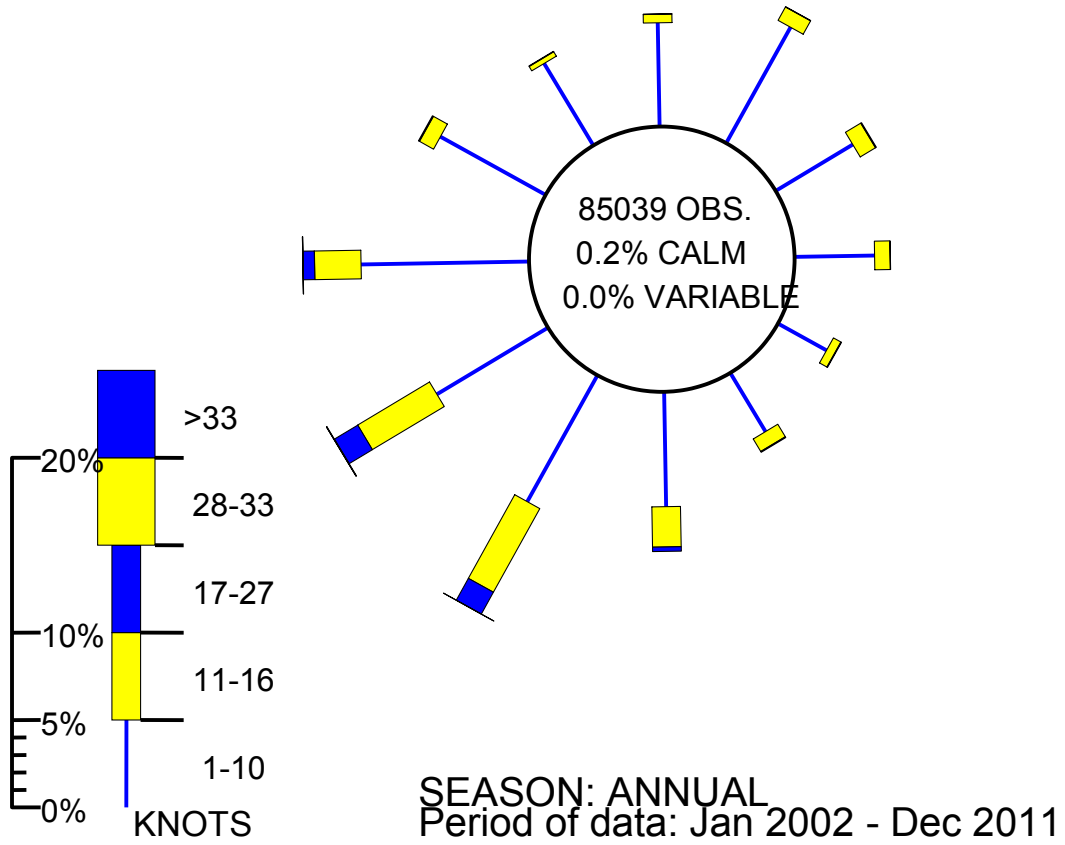
ALTITUDE: 8 metres a.m.s.l.



WIND ROSE FOR LONDON (HEATHROW)

N.G.R: 5076E 1767N

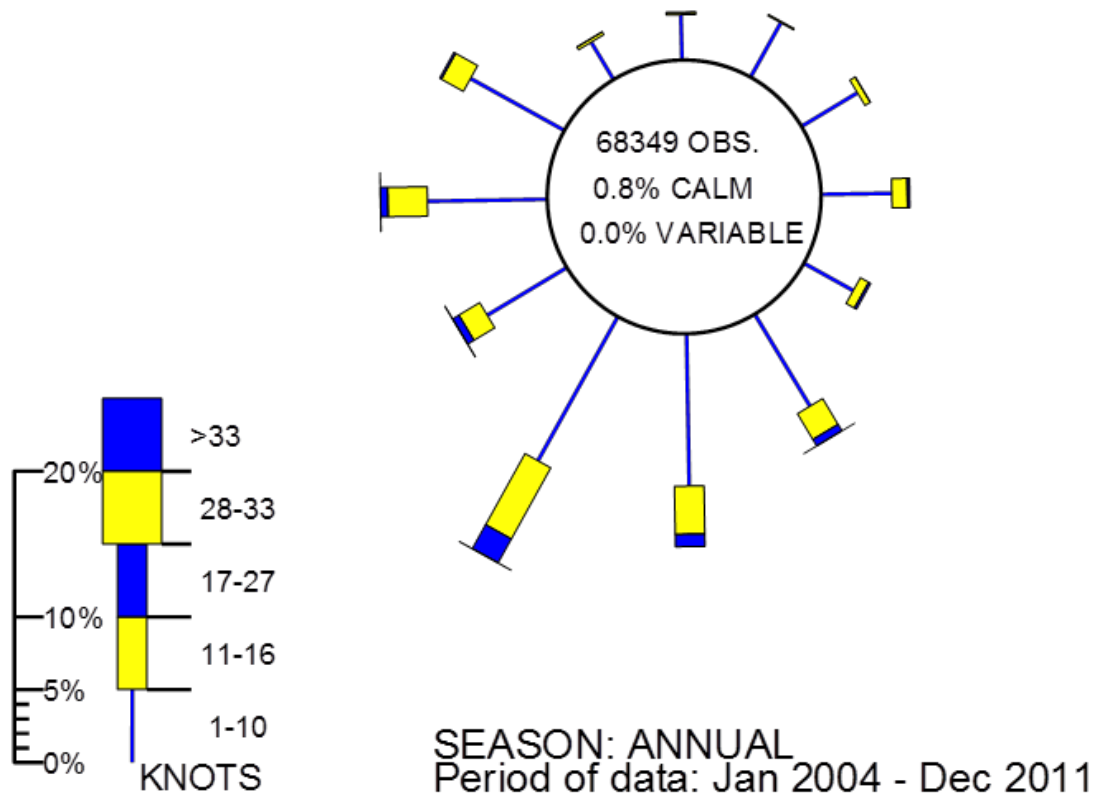
ALTITUDE: 25 metres a.m.s.l.



WIND ROSE FOR MANCHESTER (WOODFORD)

N.G.R: 3898E 3824N

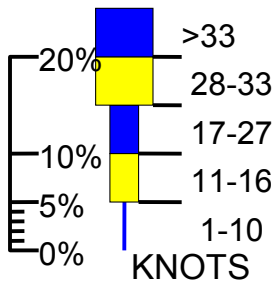
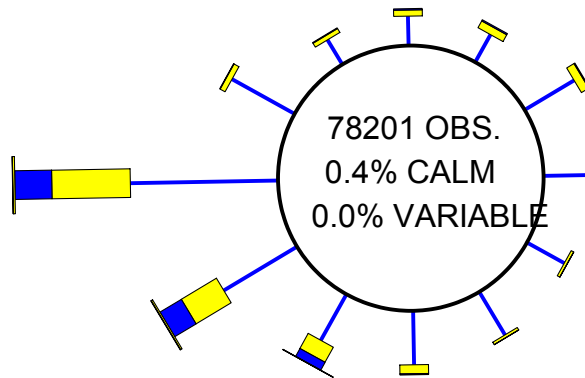
ALTITUDE: 88 metres a.m.s.l.



WIND ROSE FOR NEWCASTLE (ALBEMARLE)

N.G.R: 4076E 5694N

ALTITUDE: 142 metres a.m.s.l.

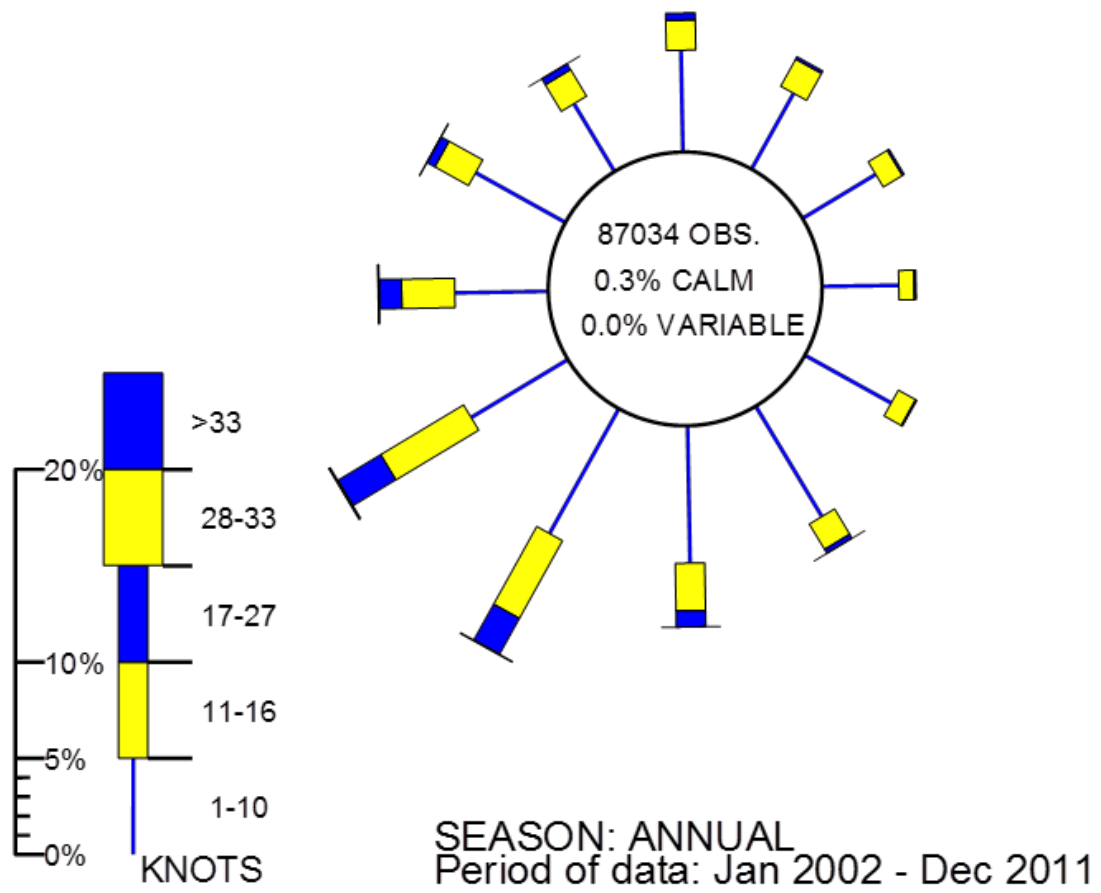


SEASON: ANNUAL
Period of data: Mar 2003 - Apr 2012

WIND ROSE FOR NORWICH (MARHAM)

N.G.R: 5736E 3090N

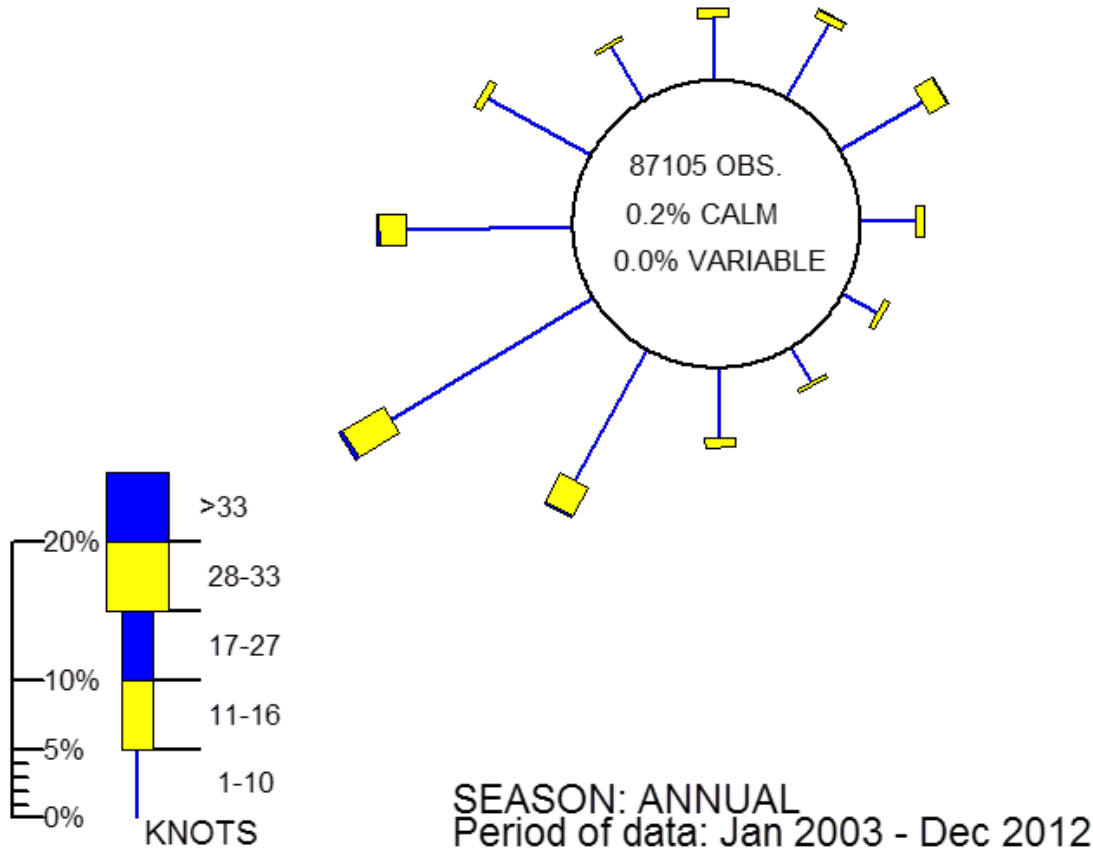
ALTITUDE: 21 metres a.m.s.l.



WIND ROSE FOR NOTTINGHAM, WATNALL

N.G.R: 4503E 3456N

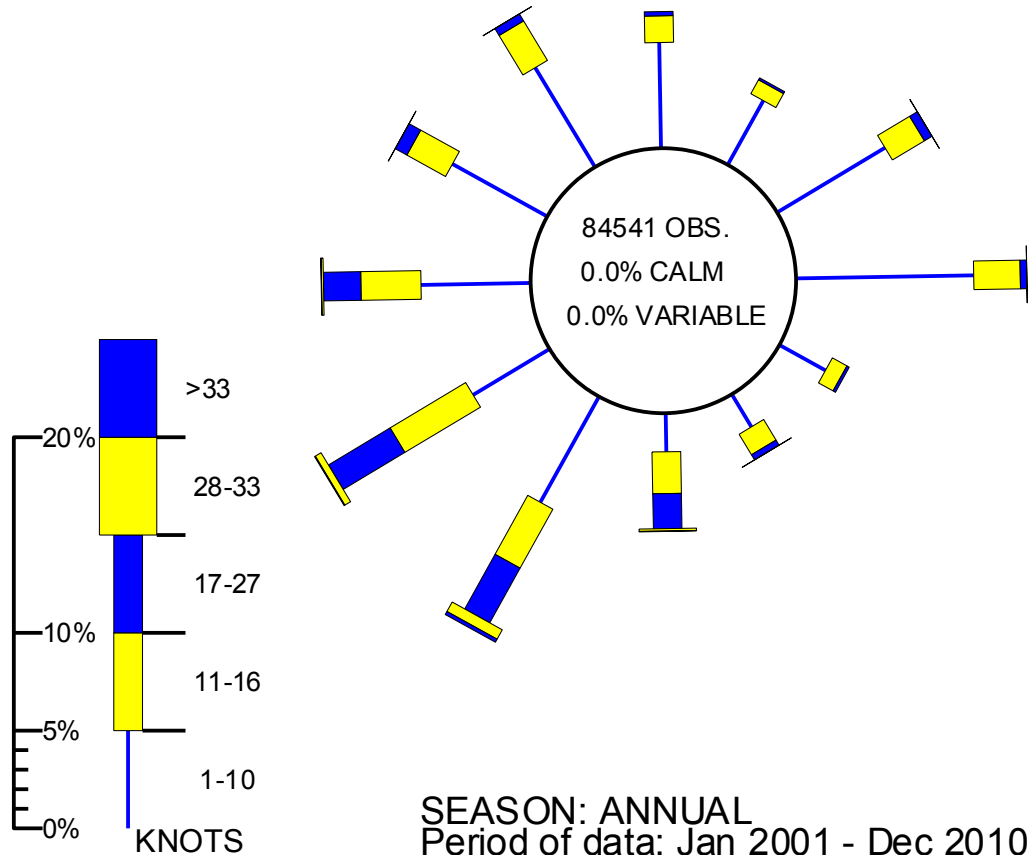
ALTITUDE: 117 metres a.m.s.l.



WIND ROSE FOR PLYMOUTH, MOUNTBATTEN

N.G.R: 2492E 527N

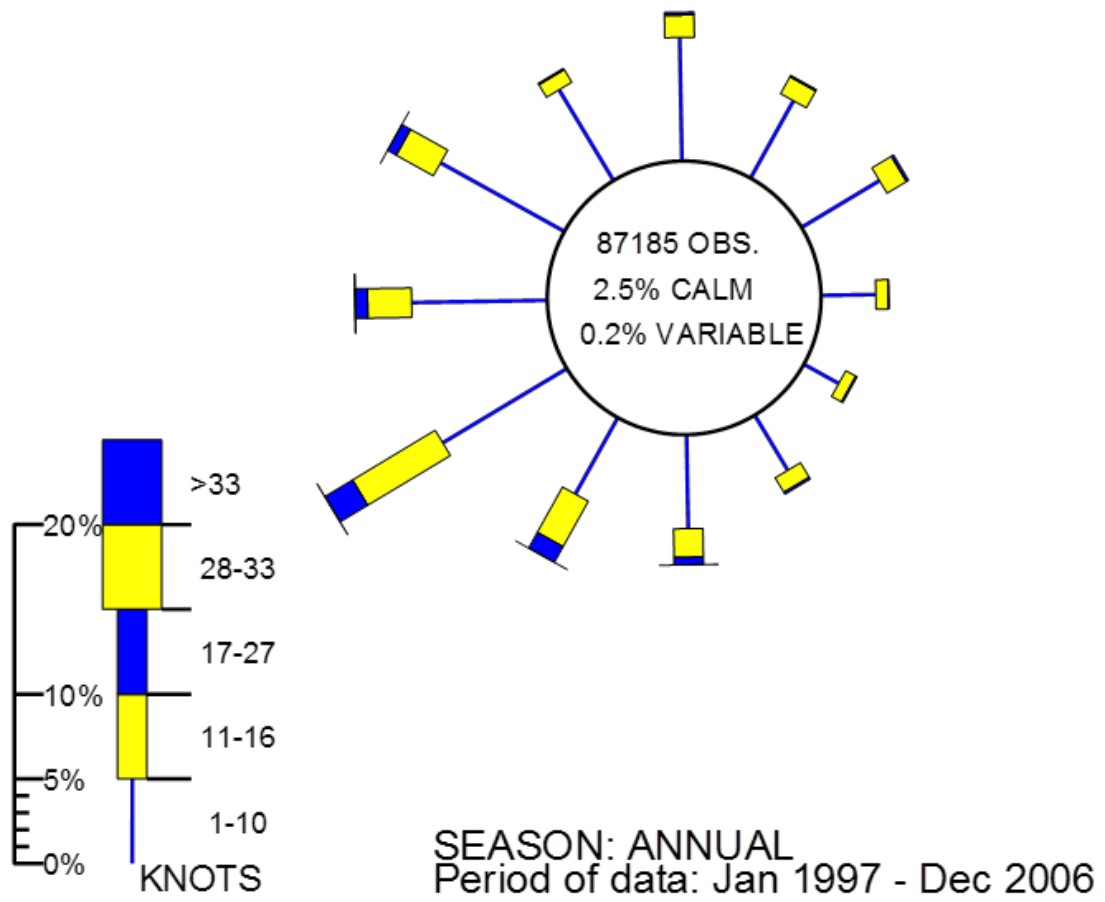
ALTITUDE: 50 metres a.m.s.l.



WIND ROSE FOR SOUTHAMPTON (HURN)

N.G.R: 4116E 977N

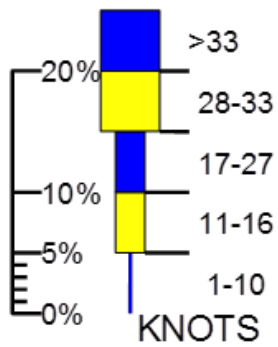
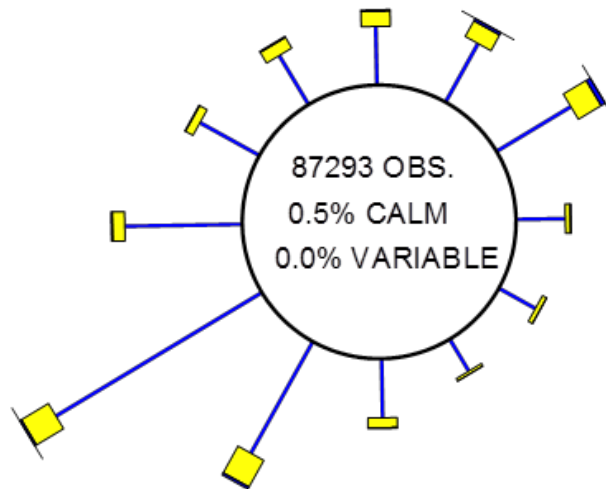
ALTITUDE: 10 metres a.m.s.l.



WIND ROSE FOR SWINDON (BRIZE NORTON)

N.G.R: 4292E 2067N

ALTITUDE: 82 metres a.m.s.l.



SEASON: ANNUAL
Period of data: Jan 2003 - Dec 2012